

ITINERARY

Step-by-step



TRANSPORTION

Autocars Cortenais

1st departure :

- Departure: 8:00 a.m. from Corte train station
- Return: 10:30 a.m. from Hôtel Castel de Vergio

2nd departure (in July/August only)

- Departure: 10:00 a.m. from Corte train station
- Return: 3:00 p.m. from Hôtel Castel de Vergio

Price : Corte → Col de Vergio : 20€

Phone : +33 (0)6 20 17 17 55

Email : autocars.corte@wanadoo.fr

©Dominique Sialelli ©Nicolas Citti ©Canva

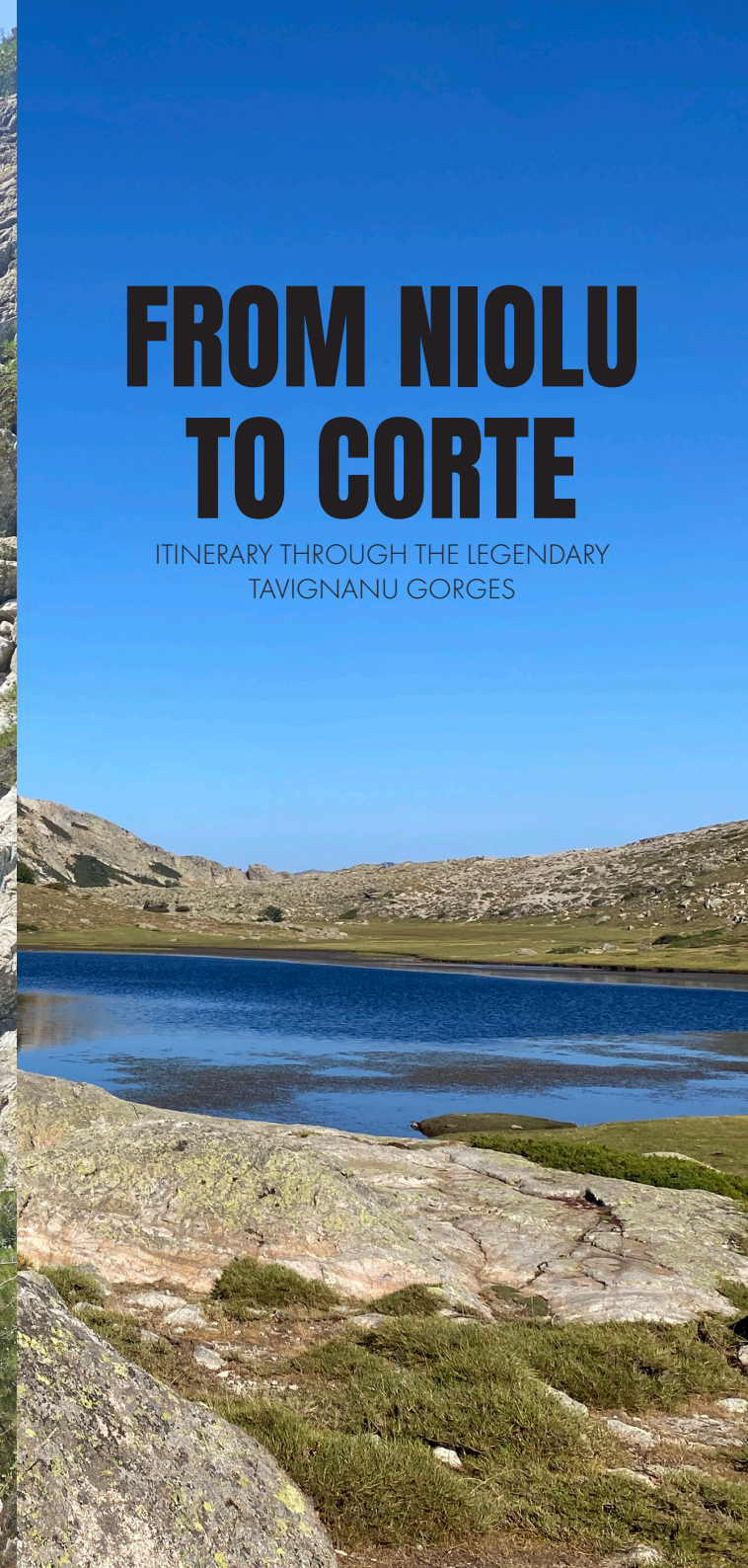

Centru di Corsica Tourist Office



Contact us by phone:
+33 (0)4 95 46 26 70

or by email:

accueil@tourisme-centre Corse.corsica



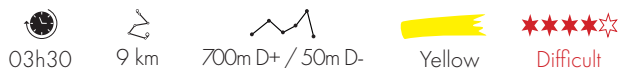
FROM NIOLU TO CORTE

ITINERARY THROUGH THE LEGENDARY
TAVIGNANU GORGES

KEY INFORMATION

DAY 1

From Poppaghja to l'Inzecche

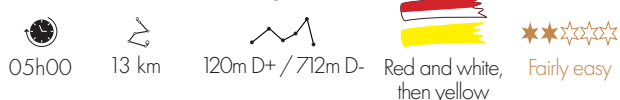


The trail first crosses a beautiful pine forest before climbing up the Colga valley to the sheepfold of the same name, without any major difficulty. The ascent then becomes steeper, with scree, rocky slabs and a few sections requiring the use of hands, before reaching Bocca Stazzona.

The view then opens up onto the magnificent Lake Nino, the second largest lake in Corsica, known for its pozzine. From the lake, continue for around 20 minutes to reach the Inzecche sheepfolds, where dinner and the overnight stay are planned.

DAY 2

From l'Inzecche to A Sega



Begin the descent towards the Vaccaghja sheepfolds, where it is possible to eat and spend the night if needed. A sign then indicates the direction of the A Sega refuge. Leave the GR20 here and continue on a yellow-marked trail. After around 30 minutes' walk from the junction, cross a footbridge. One hour after Vaccaghja, reach the Tramizzole sheepfolds, where there is a spring. Continue the descent along the river until the second junction, then follow the direction of the A Sega refuge again until you arrive in the forest. Near the refuge, lake A Sega offers an enchanting setting, ideal for fully enjoying the magic of the place.

DAY 3

From A Sega to Corte



From the A Sega refuge, cross the footbridge and then turn left. The trail gradually goes down along the river, through a forest of Corsican pine and holm oak. After around 2 hours' walk, reach the Russulinu footbridge, ideal for a break and for refilling water. Then continue towards the Antia house, reached around 1 hour 30 minutes later. The vegetation then becomes more Mediterranean.

The path widens as it approaches Corte, offering a beautiful view of the Citadel perched on its rocky spur.

YOUR HIKE AT A GLANCE

Duration: 3 days / 2 nights

Total distance: 36 km

Total elevation gain/loss: D+ 849 m / D- 1,478 m

Best period: From May to September.

ADVANCE REFUGE BOOKING RECOMMENDED.

BIVOUACKING IS FORBIDDEN OUTSIDE DESIGNATED AREAS.



ACCOMMODATIONS AND SERVICES



Bergerie de l'Inzecche

Open from 20 May to early October

- Overnight stay in tents
- Wide range of cooked dishes made with farm products
- Farm products available for purchase on site

+33 (0)6 80 75 75 78 / inzecche@gmail.com



Refuge de la Sega

Staffed from May to October

- Overnight stay in tents / dormitories
- Hiker's meal available, to be booked upon arrival

+33 (0)6 38 76 05 17 / refugesega@gmail.com

pnr-resa.corsica

